











19 May 2025



The map displays a route through the Chesapeake Bay area, with speed segments indicated by color and time markers. The route starts at Annapolis Neck (05:43, green), proceeds to Love Point (08:01, red), then to a point near Edgewater (10:01, yellow), and ends at Elk Neck State Park (12:07, red). The map includes various towns, parks, and water bodies. A legend at the bottom indicates speed ranges: 0-3 mph (blue), 3-6 mph (green), 6-9 mph (red), 9-12 mph (yellow), and >12 mph (white).

Voyage	Skipper	Passengers/Crew	Commenced	Completed
38° 58.19' N, 76° 29.94' W to Bohemia Bay Yacht Harbor	Bill and Valerie Henderson "PERFECT AGENDA"		05:43	12:21

 <p><b>Weather on departure</b> 60.4°F, Wind 3mph WNW</p>	 <p><b>Weather on arrival</b> 71.8°F, Wind 13mph NW</p>
--	--

Voyage Log	Time	From Start		Interval
		Duration (hours)	Distance (mi)	Avg Speed (mph)
Started voyage at 38° 58.26' N, 76° 29.85' W	05:43	0:00		
 60.4°F, Wind 3mph WNW	05:43	0:00		
38° 58.99' N, 76° 23.77' W	06:44	1:01	6.3	6.3
 62.2°F, Wind 8mph NW	06:44	1:01		
Passed under Chesapeake Bay Bridge	06:53	1:10	7.5	7.7
 63.1°F, Wind 13mph NW	07:44	2:01		
39° 6.62' N, 76° 20.17' W	07:53	2:10	15.8	8.4
 63.6°F, Wind 12mph NW	08:44	3:01		
39° 12.41' N, 76° 15.31' W	08:53	3:10	23.9	8.1
 64.6°F, Wind 12mph NW	09:44	4:01		
39° 19.39' N, 76° 11.82' W	09:53	4:10	32.6	8.6
 66.3°F, Wind 11mph WNW	10:44	5:01		
39° 24.11' N, 76° 3.69' W	10:54	5:10	41.8	9.2
 69.4°F, Wind 12mph NW	11:44	6:01		
39° 28.88' N, 75° 55.16' W	11:54	6:10	51.4	9.6
Arrived Bohemia Bay Yacht Harbor	12:06	6:22	52.8	6.8
Stopped voyage at Bohemia Bay Yacht Harbor	12:21	6:38	52.9	0.3
 71.8°F, Wind 13mph NW	12:21	6:38		